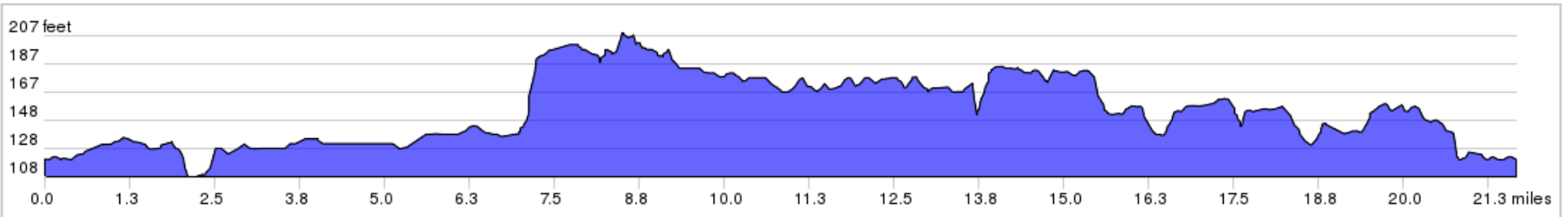
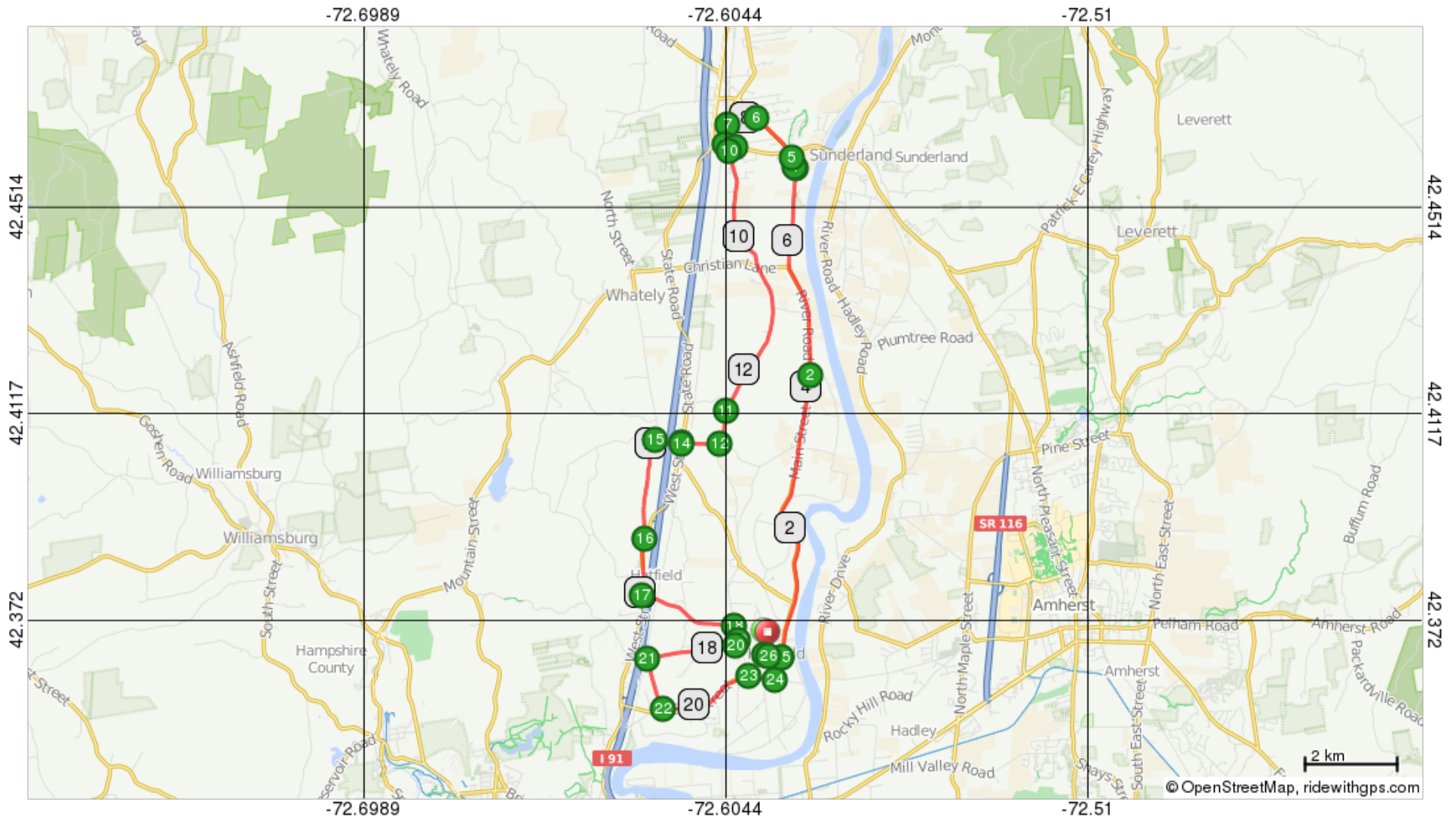
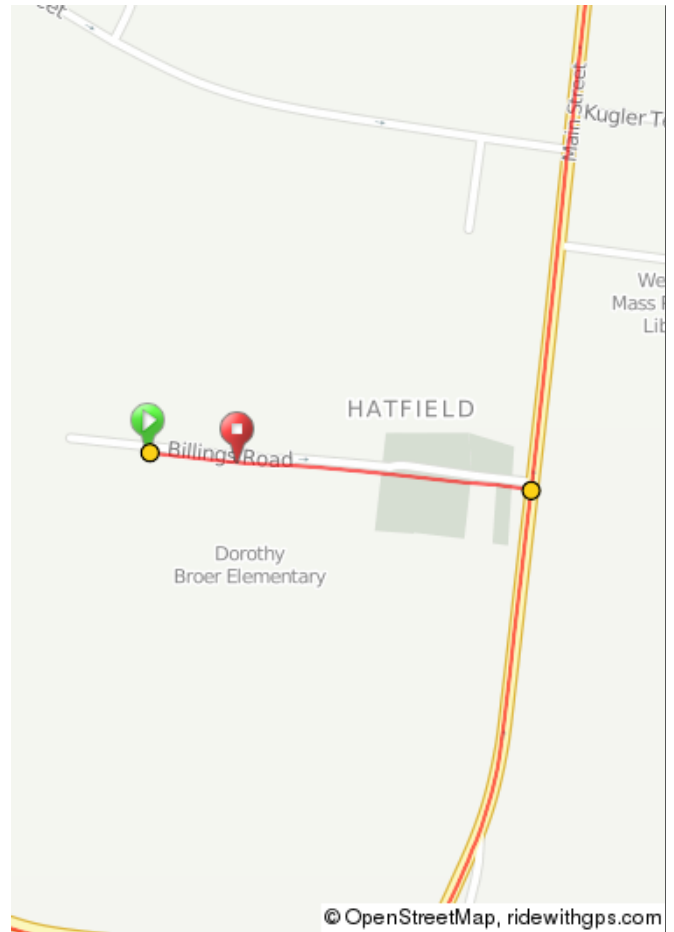


Covac 25 Mile



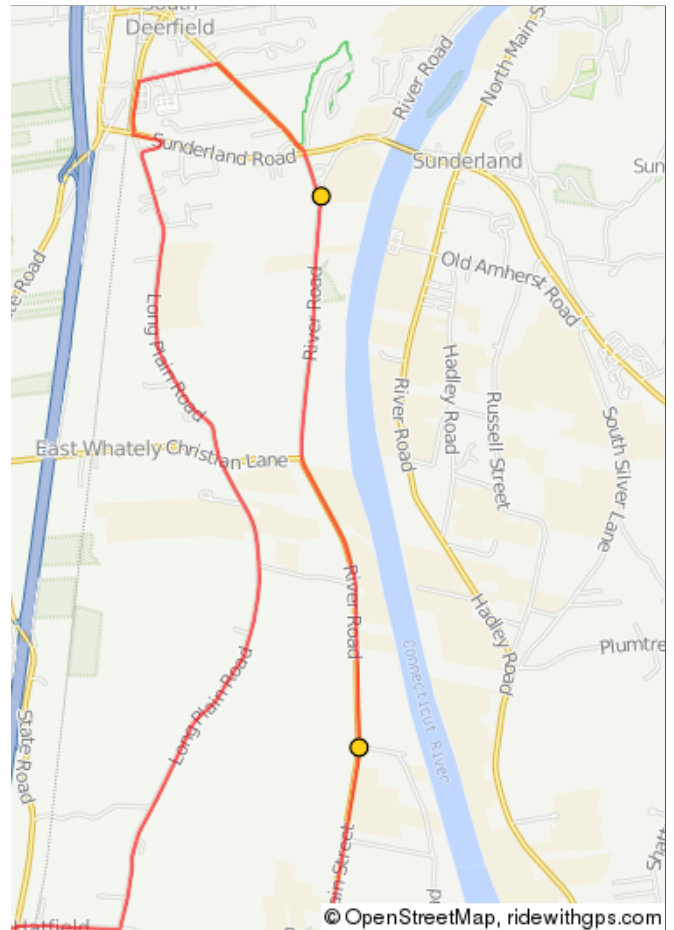
Covac 25 Mile

0.0	0.0	🚩	Start of route
0.2	0.2	←	L onto Main St



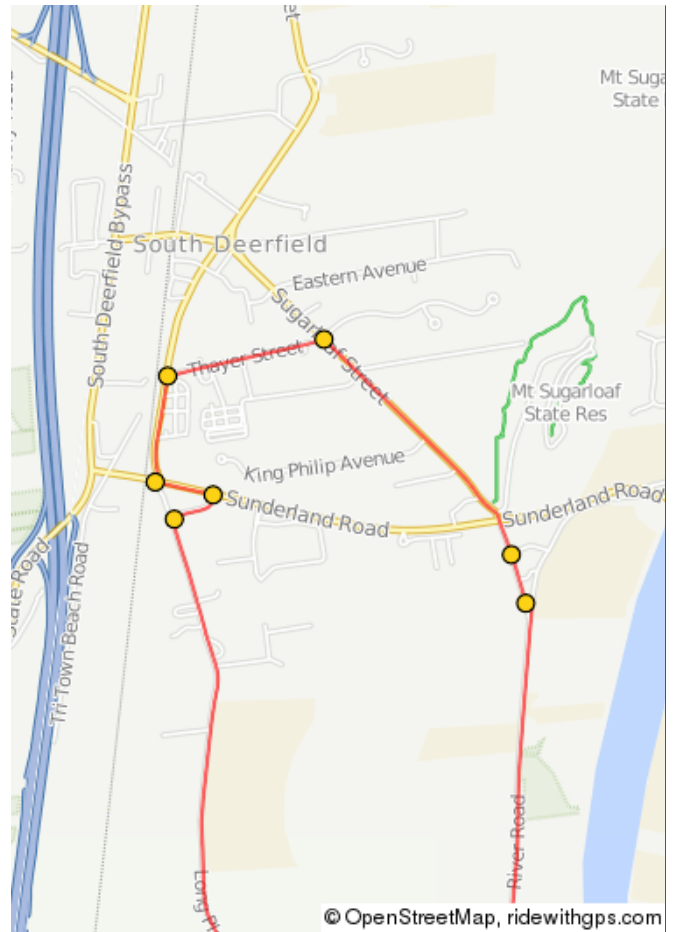
0.2 miles. +1/-1 feet

4.2	3.9	↑	Continue onto River Rd S
7.0	2.8	←	L onto Sugarloaf St Exd



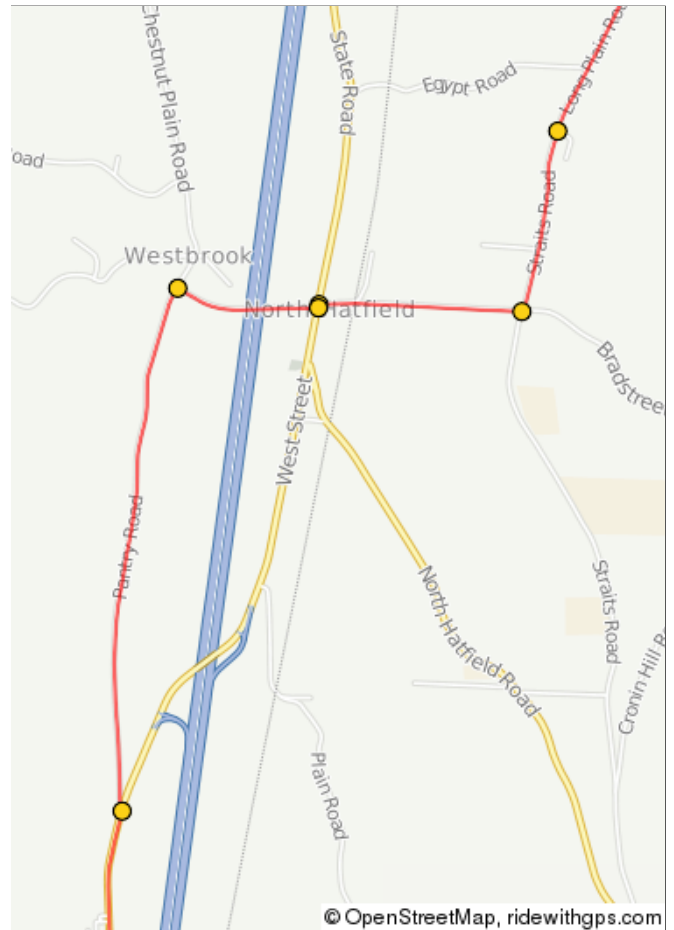
6.8 miles. +18/-11 feet

7.0	0.0	→	R to stay on Sugarloaf St Exd
7.1	0.1	↑	Continue onto Sugarloaf St
7.9	0.7	←	L onto Thayer St
8.3	0.4	←	L onto Long Plain Rd
8.5	0.3	←	L onto MA-116 S/Sunderland Rd
8.7	0.1	→	R onto Pine St
8.8	0.1	←	Slight L onto Long Plain Rd



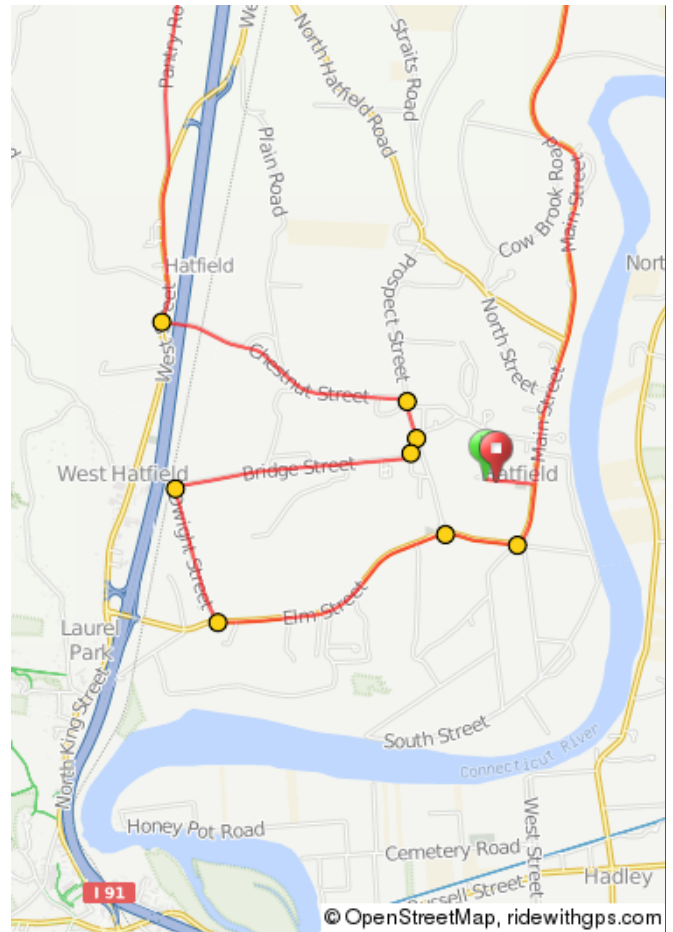
1.8 miles. +79/-23 feet

12.6	3.8	↑	Continue onto Straits Rd
13.0	0.5	→	R onto Bradstreet/Depot Rd
13.5	0.5	←	L onto MA-10 S/US-5 S/Massachusetts Route 10 S/West St
13.6	0.0	→	R onto Mountain Dr
13.9	0.4	←	L onto Pantry Rd
15.3	1.3	↑	Continue onto MA-10 S/US-5 S/Massachusetts Route 10 S/West St



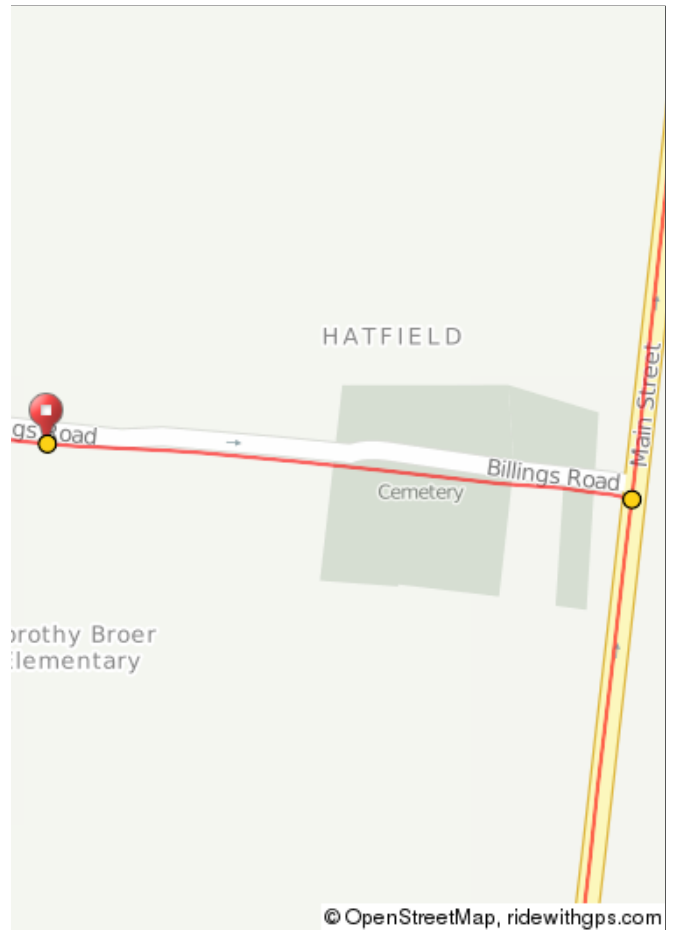
6.4 miles. +54/-50 feet

16.0	0.8	←	L onto Chestnut St
17.4	1.3	→	R onto Prospect St
17.6	0.2	→	R onto School St
17.6	0.1	→	Slight R onto Bridge St
18.8	1.2	↑	Continue onto Dwight St
19.6	0.7	←	L onto Elm St
20.8	1.3	↑	Continue onto Maple St
21.2	0.4	←	Slight L onto Main St



5.9 miles. +87/-121 feet

21.5	0.3	←	L onto Billings Way
21.7	0.2	▀	End of route



0.5 miles. +1/-0 feet